



Liberté • Égalité • Fraternité
RÉPUBLIQUE FRANÇAISE



Ministère
de l'Environnement,
de l'Énergie
et de la Mer

One Dashboard for each Member States One dashboard to meet them all

Marc Leobet
For the French Point of contact



LICENCE OUVERTE
OPEN LICENCE

MIWP-16

- Objectives : to improve the usefulness and the reliability of monitoring information.
- EEA : to gain efficiency in monitoring analysis and publication.
- Member States : to let to the national authorities the opportunity to validate the report before transmission.
- Fed by xml (official report) or CSW (unofficial report).
- Cheaper, faster, nicer !

MIWP-16

Collecter des données, définir des indicateurs & créer des rapports.
Construire des tableaux de bord en ligne. Partager vos analyses.

Tableaux de bord IN

- [INSPIRE Dashboard](#)
- [INSPIRE indicator trends](#)
- [INSPIRE Member State dashboard](#)
- [INSPIRE Monitoring Raw Data statistics](#)
- [INSPIRE Reporting 2011 - Ref. year 2010 -](#)
- [INSPIRE Reporting 2011 - Ref. year 2010 -](#)
- [INSPIRE Reporting 2011 - Ref. year 2010 -](#)
- [INSPIRE Reporting 2012 - Ref. year 2011 -](#)
- [INSPIRE Reporting 2012 - Ref. year 2011 -](#)
- [INSPIRE Reporting 2012 - Ref. year 2011 -](#)
- [INSPIRE Reporting 2013 - Ref. year 2012 -](#)
- [INSPIRE Reporting 2013 - Ref. year 2012 -](#)
- [INSPIRE Reporting 2013 - Ref. year 2012 -](#)
- [INSPIRE Reporting 2014 - Ref. year 2013 -](#)
- [INSPIRE Reporting 2014 - Ref. year 2013 -](#)
- [INSPIRE Reporting 2014 - Ref. year 2013 -](#)
- [INSPIRE Reporting 2015 - Ref. year 2014 -](#)
- [INSPIRE Reporting 2015 - Ref. year 2014 -](#)
- [INSPIRE Reporting 2015 - Ref. year 2014 -](#)
- [INSPIRE Reporting 2016 - Ref. year 2015 -](#)
- [INSPIRE Reporting 2016 - Ref. year 2015 -](#)

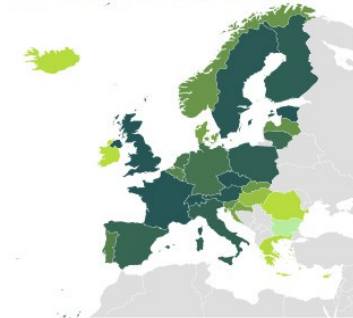
INSPIRE indicator trends (map)

Existence of metadata (spatial data sets)

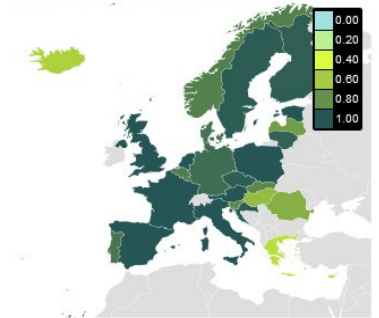
EXISTENCE OF METADATA (DATA SETS AND SERVICES) - MDI1 - 2012



EXISTENCE OF METADATA (DATA SETS AND SERVICES) - MDI1 - 2013



EXISTENCE OF METADATA (DATA SETS AND SERVICES) - MDI1 - 2014



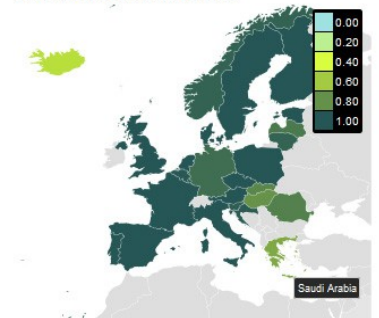
EXISTENCE OF METADATA (ANNEX I) - MDI11 - 2012



EXISTENCE OF METADATA (ANNEX I) - MDI11 - 2013



EXISTENCE OF METADATA (ANNEX I) - MDI11 - 2014



French dashboard

- Thanks to EEA and NL for their investments !
- Harvest producer's CSW on a daily rate, re-using the national Geocatalogue back-office;
- Designed for policy-makers at local/regional level ;
- A way to fix some issues in our SDI (stabilizing CSW URL for harvesting...)
- A tool for regional SDIs to give a feedback to their steering committee.

French dashboard

Accueil Tableaux de bord Rapportage Moissonnage

Accueil **Tableaux de bord** Rapportage Moissonnage

Se connecter

Cartes régionales et départementales

Tableaux de bord

Collecter des données, définir des indicateurs & créer des rapports. Construire des tableaux de bord en ligne. Partager vos analyses.

[Cartes régionales et départementales](#)

[Indicateurs INSPIRE 2016 - Accessibilité des données](#)

RECHERCHE

Aucun filtre actif

TOTAL HITS

34,240

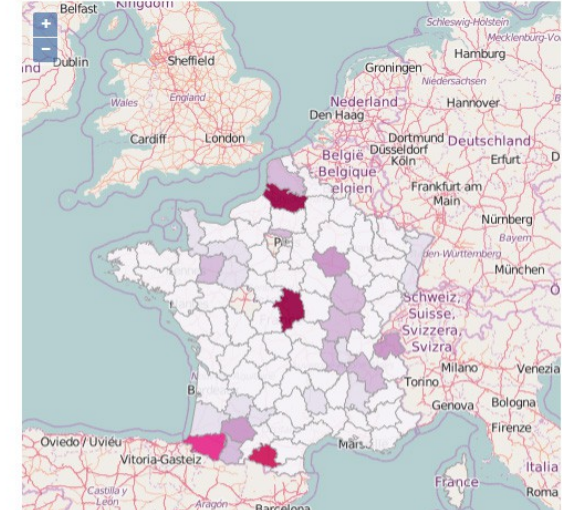
FILTRE GEO



NB DE FICHES PAR RÉGION



NB DE FICHES PAR DÉPARTEMENT



Sous licence EUPL - Propulsé par Daobs - v.75c4dae



LICENCE OUVERTE
OPEN LICENCE